



App: *RxBurnTracker*

John R. Weir

Research Associate
Natural Resource Ecology and Management


R. Seth Coffey

Graduate Research Assistant
Natural Resource Ecology and Management

It has been said, “Those who cannot remember the past are condemned to repeat it.” This is also true with land management practices because change on the landscape occurs slowly overtime. Having some way to maintain a photographic record of this change will assist land managers in making decisions about previous and future management options. A new application, or app, called *RxBurnTracker* for smart phones and tablets has been developed. It allows land managers a quick and simple way to monitor and document burn units before, during and after prescribed fires. The main goal of *RxBurnTracker* is to help land managers determine how effective their prescribed burn was compared to management goals. *RxBurnTracker* also allows land managers to track the progress of individual burn units relative to the number of prescribed fires that have been conducted on that site. *RxBurnTracker* can even be used with other management practices, such as mechanical or chemical applications to see effectiveness or vegetative progression through time.

RxBurnTracker is available free for both Android™ and Apple™ devices at their respective app stores. This app uses the photograph capabilities of the users phone or tablet to capture and record images. After initial photos have been taken, the unique ghost image capabilities of the app allow the previous image of that site to be aligned with the current image of the particular spot for precise reference. The app also allows the user to record burn information, such as burn date, temperature, relative humidity, wind speed and direction for each time the unit is burned.

RxBurnTracker is available free for both Android and Apple devices at their respective app stores. This app uses the photograph capabilities of the users phone or tablet to capture and record images.



Oklahoma Cooperative Extension Fact Sheets are also available on our website at: <http://osufacts.okstate.edu>

How to Use the App

RxBurnTracker is user friendly and easy to operate. The home screen of *RxBurnTracker* opens to Burn Units (Figure 1). To begin documenting burns, click the “+” symbol, which will allow the user to add and name a new burn unit. Once the burn unit is named, tap the screen or “+” symbol to add a photograph or burn data. If “Photo” is selected, tap “add location” and type the name or description of the new photo point, selecting “Done” when finished. The new photo label will have a check mark by it, select “Go” to allow the user to take the desired photograph. The app will prompt the user to “Use Photo” or “Retake.” This will take the user back to the burn unit where more photo points can be added by selecting the “+” and following the previous steps. Once the unit is burned,

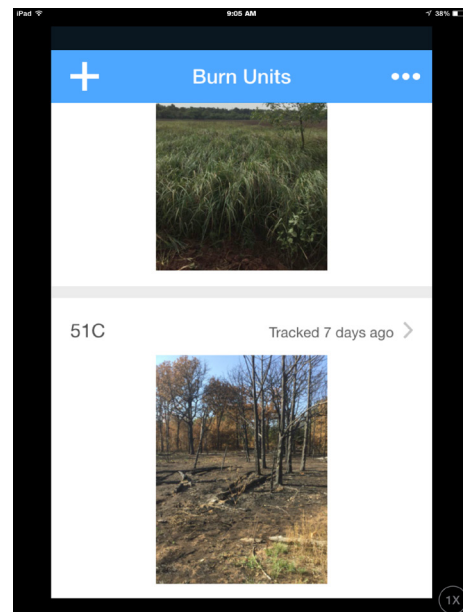


Figure 1. *RxBurnTracker* home page. The main goal of *RxBurnTracker* is to help land managers determine how effective their prescribed burn was compared to their management goals. *RxBurnTracker* also allows land managers to track the progress of individual burn units relative to the number of prescribed fires that have been conducted on that site.

the user can add the burn data by selecting the burn unit, selecting "+," then "Burn Data," to add the burn information, then select "Done." When the user is ready to begin adding post-burn photos, select the desired burn unit, then "+," then "Photo," select "Start New," select the name of the desired photo point, it will have a check mark when selected, then "Go." This will take the user to the camera. A transparent or ghost image of the previous photo from that particular point will appear on the screen. Transparency of the ghost image can be adjusted by sliding the white button located in the lower right of the screen. The ghost image feature allows the user to line up the current photo with the previous photo (Figure 2). This feature ensures that the new image is taken in the same place and position as before, so a consistent photographic record can be maintained (Figure 3). *RxBurnTracker* automatically puts all photos and burn data in chronological order beginning with the newest first. At any point, the user can go back to a burn unit and add new photos or new photo points as time progresses.

RxBurnTracker is a tool land managers can use to observe and document the regrowth of vegetation following a prescribed fire. *RxBurnTracker* is a simple way for land managers to see short-term progress within their long-term prescribed fire management goals. This app is also a great way for land managers to know where they are relative to their management goals and, more importantly, to show them where they have been.



Figure 2. The ghost image feature allows the user to line up the current photo with the previous photo. This feature ensures that the new image is taken in the same place and position as before, so a consistent photographic record can be maintained.





Figure 3. *RxBurnTracker* allows users to maintain a consistent photographic record of before and after prescribed burn treatments. These pictures were taken 15 days apart to show regrowth following a growing season burn.

Oklahoma State University, in compliance with Title VI and VII of the Civil Rights Act of 1964, Executive Order 11246 as amended, and Title IX of the Education Amendments of 1972 (Higher Education Act), the Americans with Disabilities Act of 1990, and other federal and state laws and regulations, does not discriminate on the basis of race, color, national origin, genetic information, sex, age, sexual orientation, gender identity, religion, disability, or status as a veteran, in any of its policies, practices or procedures. This provision includes, but is not limited to admissions, employment, financial aid, and educational services. The Director of Equal Opportunity, 408 Whitehurst, OSU, Stillwater, OK 74078-1035; Phone 405-744-5371; email: eeo@okstate.edu has been designated to handle inquiries regarding non-discrimination policies; Director of Equal Opportunity. Any person (student, faculty, or staff) who believes that discriminatory practices have been engaged in based on gender may discuss his or her concerns and file informal or formal complaints of possible violations of Title IX with OSU's Title IX Coordinator 405-744-9154.

Issued in furtherance of Cooperative Extension work, acts of May 8 and June 30, 1914, in cooperation with the U.S. Department of Agriculture, Director of Oklahoma Cooperative Extension Service, Oklahoma State University, Stillwater, Oklahoma. This publication is printed and issued by Oklahoma State University as authorized by the Vice President, Dean, and Director of the Division of Agricultural Sciences and Natural Resources and has been prepared and distributed at a cost of 42 cents per copy. 1015 GH.